


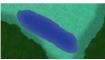













-  Site Boundary
-  Ecological Restoration Zone (ERZ)
-  Residential Development Area (RDA)

Existing Features

-  Existing Ponds
-  Existing Species-rich Wet Grassland (restored)
-  Existing Species-rich Dry Grassland
-  Existing Woodland/Linear Scrub
-  Retained Native Scrub
-  Existing Hedgerow
-  Existing Tree Belt
-  Existing Sedge Swamp

Proposed Features

-  Proposed Woodland
-  Proposed Native Scrub
-  Proposed Ponds
-  Enhanced Retained Wet and Dry Grassland Mosaic
-  Enhanced Species-poor Dry Grassland
-  Scrub to be Reduced as part of Grassland Restoration

client	L&Q Estates Ltd		
project title	Gavray Drive, Bicester		
drawing title	Figure 5.5: Ecological Management Plan - Overview		
date	09 NOVEMBER 2021	drawn by	JTF
drawing number	edp0124_d177a	checked	TW
scale	1:3,000 @ A3	QA	RB